








**Legend**

-  Turlough
-  Swallow Hole
-  N16 Lugatober - Project Outline
-  Cave
-  Quarry
-  Spring
-  Geological Heritage Area

**Note:-**  
 All proposed road levels indicated are based on a Design developed for Phase 3 and 4 of the TII Project Management Guidelines.  
 No other use of this material may be made without the licence of the copyright holder in accordance with Section 74(3) of the Copyright and related Rights Act, 2000.  
 ©Ordnance Survey Ireland. All rights reserved. Licence number 2010/20 CCMA/ Sligo County Council



Date	By	Revision

<b>Project</b> N16 Lugatober (Drumkilsellagh to Lugnagall)		
<b>Title</b> Geological Heritage, Karst Features and Quarries		
<b>Scales</b> 1:40,000 @ A3	<b>Date</b> February 2019	<b>Job No.</b> SO/14/11549
<b>Assessment &amp; Mapping</b> Barry Transportation	<b>Design Team Review</b> FM	<b>Approved</b> EC
		<b>Figure No.:</b> Fig. 10.1